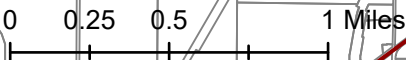

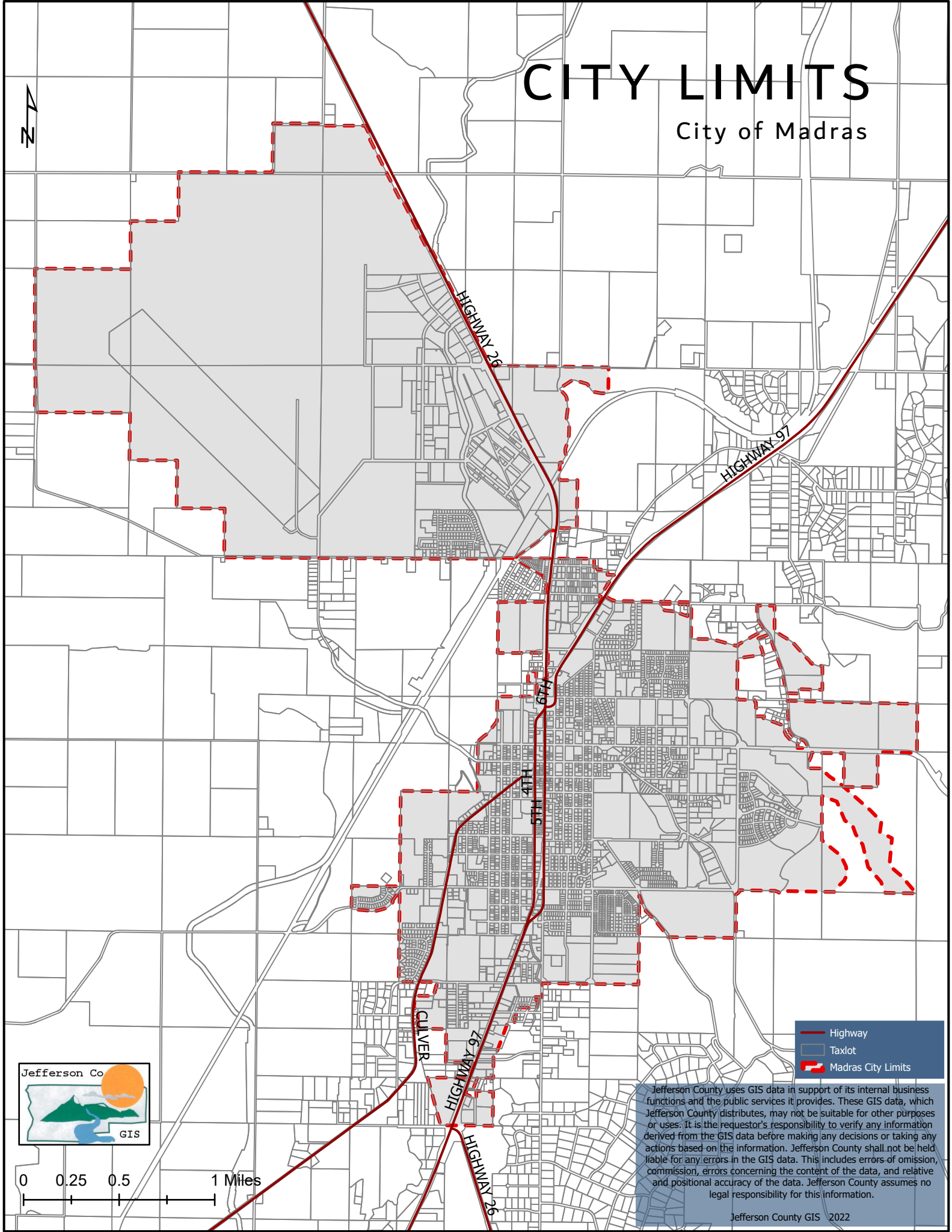


CITY LIMITS

City of Madras



- Highway
- Taxlot
- Madras City Limits

Jefferson County uses GIS data in support of its internal business functions and the public services it provides. These GIS data, which Jefferson County distributes, may not be suitable for other purposes or uses. It is the requestor's responsibility to verify any information derived from the GIS data before making any decisions or taking any actions based on the information. Jefferson County shall not be held liable for any errors in the GIS data. This includes errors of omission, commission, errors concerning the content of the data, and relative and positional accuracy of the data. Jefferson County assumes no legal responsibility for this information.